



COUNTY LINE ROAD ACCESS

10 ACRES

ENTRANCE →





County Line Road

BOONE COUNTY

McHENRY COUNTY

Trail 0.3 Miles



-  Hiking
-  Fishing
-  Parking
-  Information
-  Grasslands
-  Woods
-  Water



McHenry County
CONSERVATION DISTRICT

815.338.6223 • MCCDistrict.org

KISHWAUKEE RIVER



COUNTY LINE ROAD ACCESS CONSERVATION AREA

SITE OPEN SUNRISE–SUNSET
ENTRANCE GATES OPEN 8 AM

4700 County Line Road, Marengo

Main entrance GPS Coordinates:

N42°15.535
W88°42.328
WGS84



McHenry County
CONSERVATION DISTRICT
815.338.6223 • MCCDistrict.org


Printed with soy ink on recycled paper.

03/12 1000-rp (HP)

COUNTY LINE ROAD ACCESS CONSERVATION AREA



McHenry County
CONSERVATION DISTRICT



- prohibited. Feeding of wildlife is also prohibited.
- The introduction of any plant or animal into an area is prohibited.
- No person shall in any way remove, disturb, harm, or destroy plant or animal life within conservation areas. Resources shall apply for fishing unless otherwise posted.
 - All regulations of the Illinois Department of Natural Resources shall apply for fishing unless otherwise posted.
 - Swimming is prohibited.
 - Bicycles allowed only upon the roadways, parking areas and designated bicycle trails.
 - Fires permitted in designated areas only.
 - Camping allowed by advance permit only and is confined to those areas designated as such. Permits are available at the District office, fee required.
 - Pets must be leashed at all times.
 - Alcohol may not be consumed within 100 feet of a parking area. The sale of alcoholic beverages is prohibited.
 - Picnics authorized in designated areas. Groups of 16 or more must secure a permit in advance from the District office. A fee is required to reserve a shelter.
 - Site hours are sunrise to sunset or as otherwise posted. Use authorized parking areas only for all vehicles.

GENERAL SITE RULES