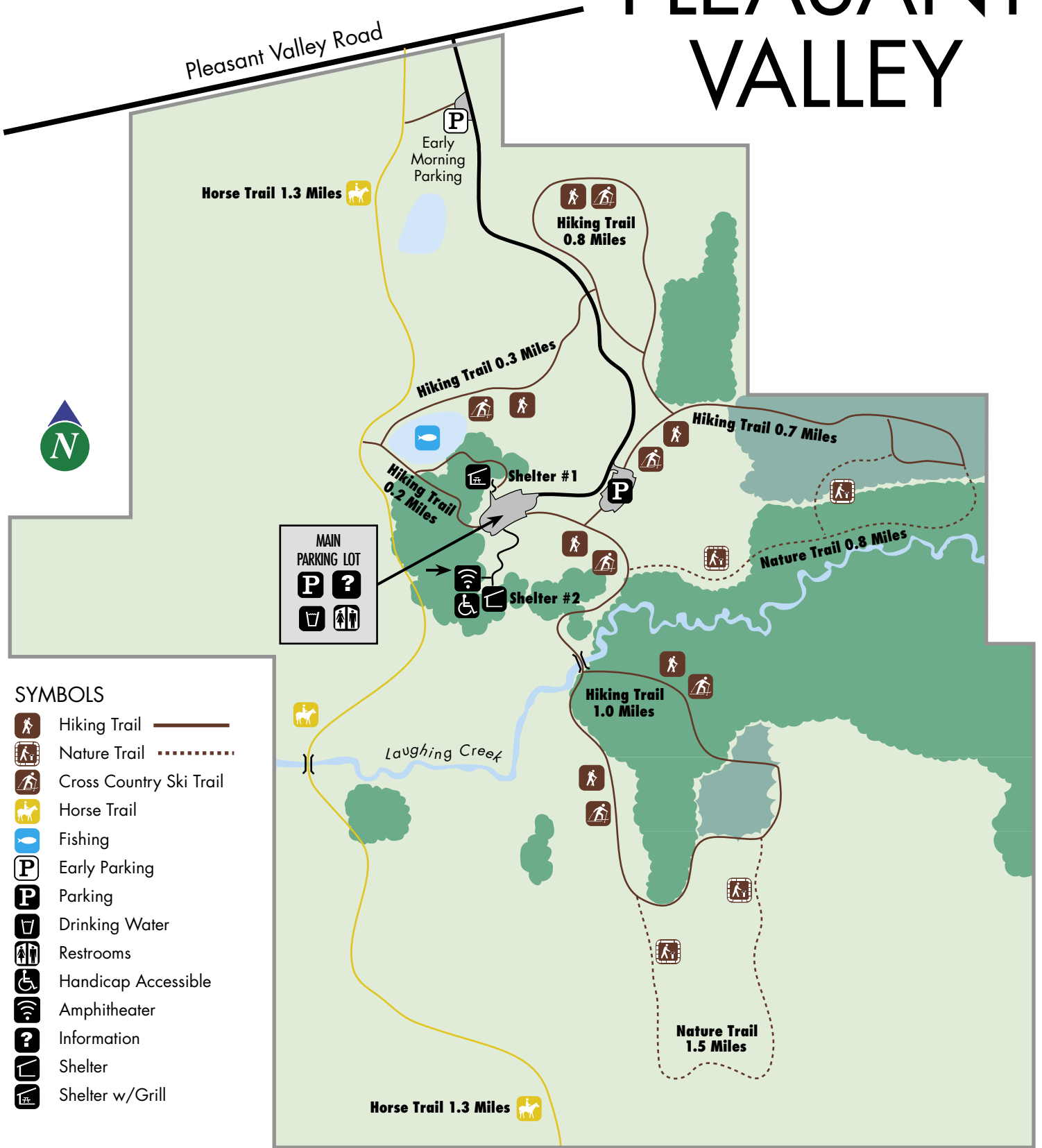


# PLEASANT VALLEY



## SYMBOLS

- Hiking Trail ———
- Nature Trail - - - - -
- Cross Country Ski Trail
- Horse Trail
- Fishing
- Early Parking
- Parking
- Drinking Water
- Restrooms
- Handicap Accessible
- Amphitheater
- Information
- Shelter
- Shelter w/Grill

- Hardwood Forest
- Evergreen Forest
- Grasslands
- Ponds and Streams




# PLEASANT VALLEY CONSERVATION AREA

Location: 13315 Pleasant Valley Road,  
Woodstock

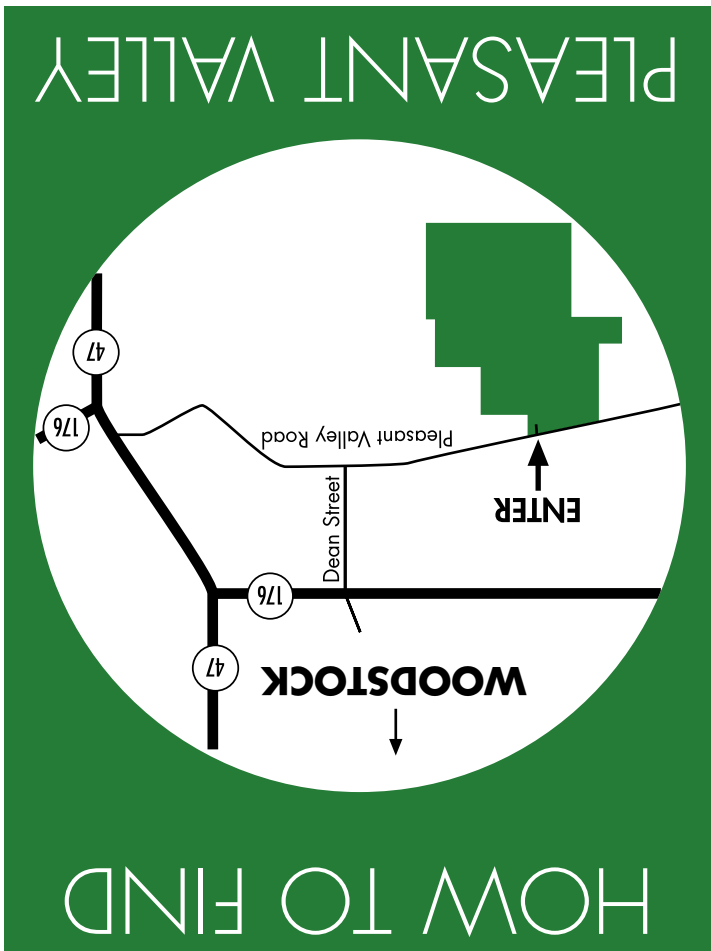
For more information contact:

McHenry County Conservation District

815.338.MCCD  
(815.338.6223)  
www.mccd.org



# PLEASANT VALLEY CONSERVATION AREA



# RULES

- Site hours are sunrise to sunset or as otherwise posted.
- Use authorized parking areas only for all vehicles.
- Picnics authorized in designated areas. Groups over 15 in number must secure a permit in advance from the District office. A fee is required to reserve a shelter.
- All regulations of the Illinois Department of Natural Resources shall apply for Fishing unless posted otherwise.
- Pets must be leashed at all times.
- Alcohol may not be consumed within 100 feet of a parking area.
- The sale of alcoholic beverages is prohibited.
- Fires permitted in designated areas only.
- No person shall in any way remove, disturb, harm, or destroy plant or animal life within conservation areas. The introduction of any plant or animal into an area is also prohibited.