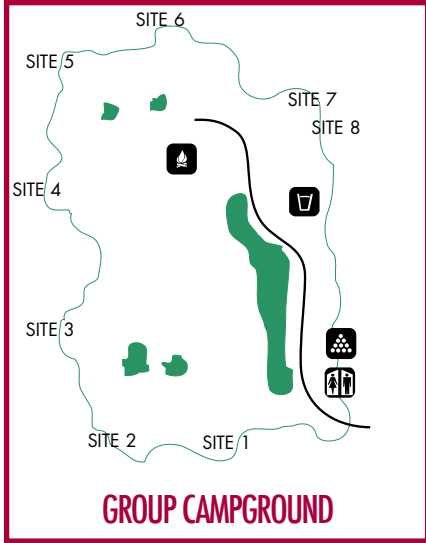
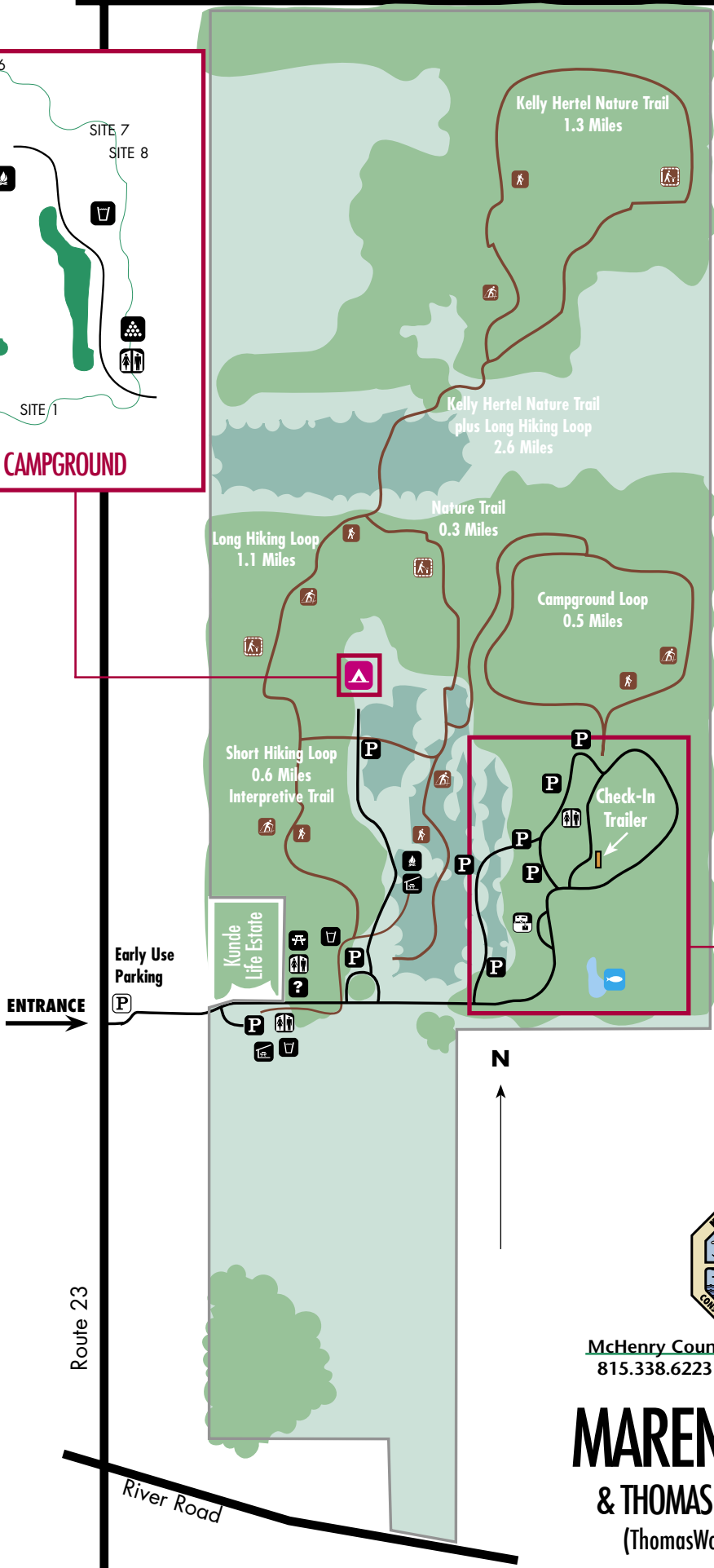


Collins Road



- Restrooms
- Parking
- Early Use Parking
- Trailer & RV Sites
- Hiking
- Cross Country Skiing
- Drinking Water
- Picnicing
- Firewood
- Picnic Shelter
- Campfires
- Camping
- Dump Station
- Information
- Interpretive Trail
- Fishing
- Deciduous Woods
- Evergreen Woods
- Reforest Area
- Water
- Boundary



THOMAS WOODS CAMPSITE
 —Tent & RV Sites—
 Restrooms, water, electricity (at some sites), firewood, dump station, and some handicap-accessible sites.
 Detailed map available at
 Check-in Trailer and
 MCCD Main Office



McHenry County Conservation District
 815.338.6223 • www.mccd.org

MARENGO RIDGE
& THOMAS WOODS CAMPSITE
 (ThomasWoods Open May–Oct.)

ENTRANCE

Route 23

River Road



MARENGO RIDGE CONSERVATION AREA


Location: 3100 North Route 23, Marengo

THOMAS WOODS CAMPSITE
Tent and RV Camping May thru October

For more information contact:

McHenry County Conservation District

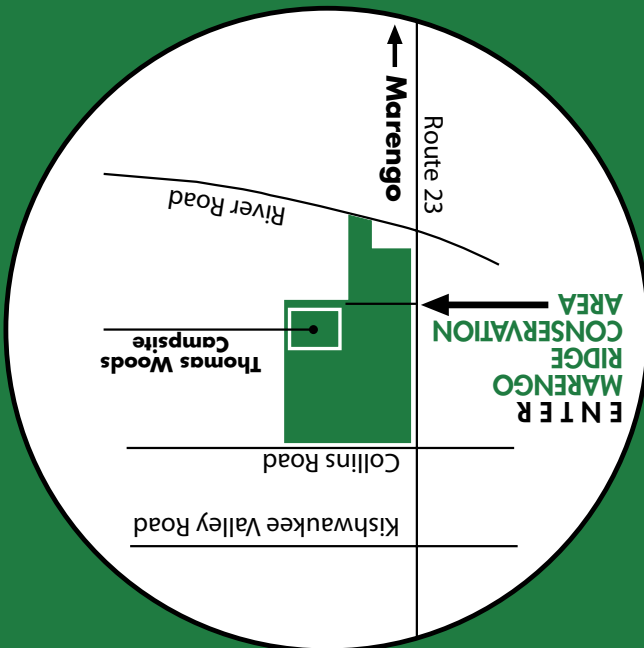
815.338.MCCD
(815.338.6223)
www.mccdDistrict.org



MARENGO RIDGE CONSERVATION AREA



MARENGO RIDGE



HOW TO FIND

RULES

- Site hours are sunrise to sunset or as otherwise posted.
- Use authorized parking areas only for all vehicles.
- Picnics authorized in designated areas. Groups over 15 in number must secure a permit in advance from the District office. A fee is required to reserve a shelter.
- Pets must be leashed at all times.
- Alcohol may not be consumed within 100 feet of a parking area.
- The sale of alcoholic beverages is prohibited.
- Camping allowed by advance permit only and is confined to those areas designated as such. Permits are available at the District office. Fee required.
- Fires permitted in designated areas only.
- No person shall in any way remove, disturb, harm, or destroy plant or animal life within conservation areas. The introduction of any plant or animal into an area is also prohibited.