

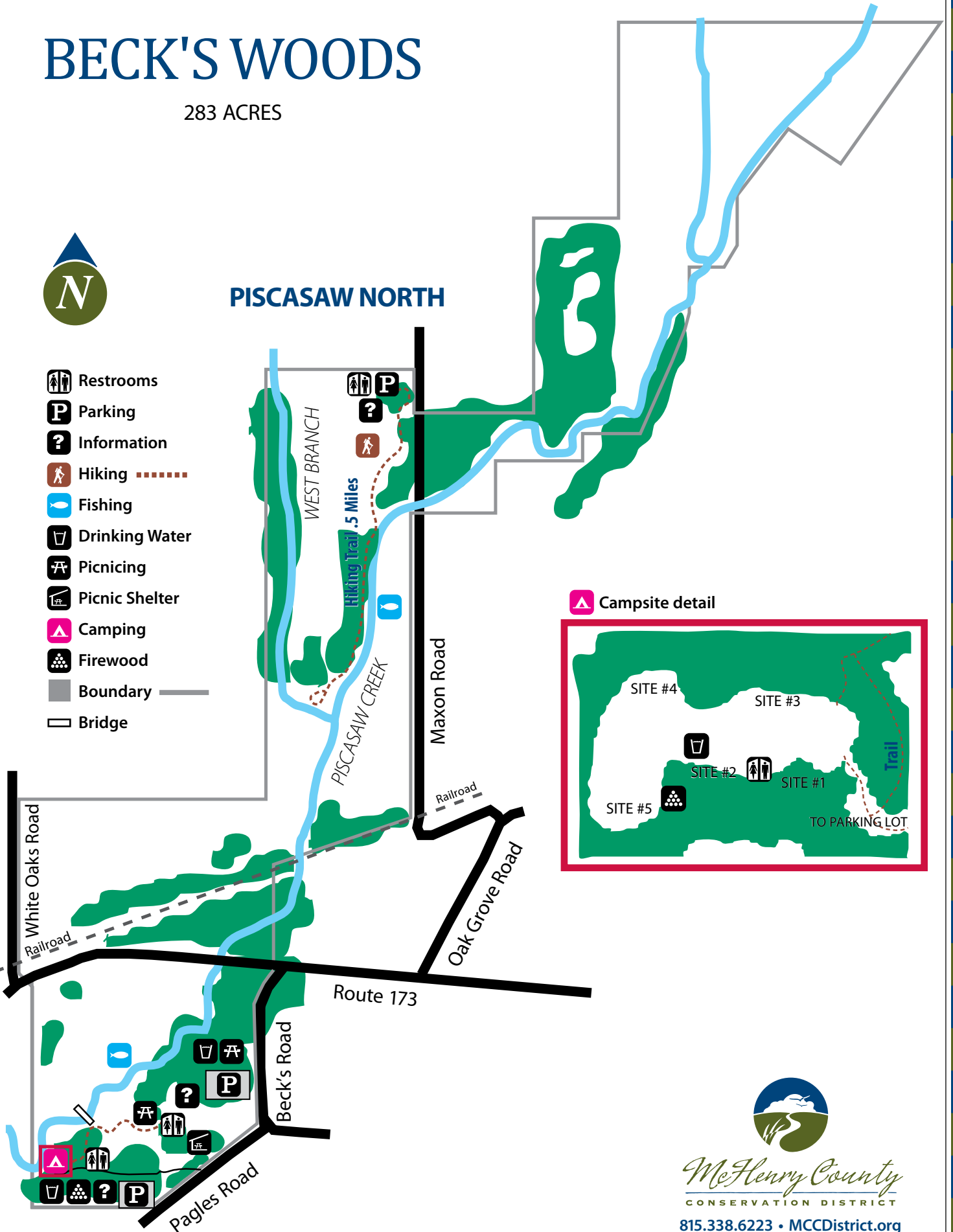
BECK'S WOODS

283 ACRES

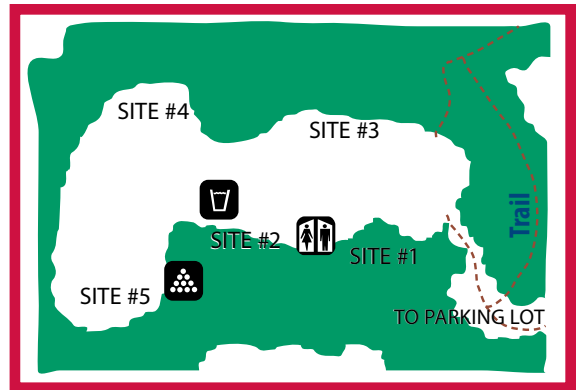


PISCASAW NORTH

- Restrooms
- Parking
- Information
- Hiking -----
- Fishing
- Drinking Water
- Picnicking
- Picnic Shelter
- Camping
- Firewood
- Boundary
- Bridge



Campsite detail



McHenry County
CONSERVATION DISTRICT

815.338.6223 • MCCDistrict.org

BECK'S WOODS CONSERVATION AREA

SITE OPEN SUNRISE–SUNSET
ENTRANCE GATES OPEN 8 AM

5940 North Pagles Road, Chemung

GPS Entrance Coordinates:

Pagles Road
N42°24.786
W88°40.267
WGS84

Maxon Road
N42°25.591
W88°40.053
WGS84



McHenry County
CONSERVATION DISTRICT

815.338.6223 • MCCDistrict.org

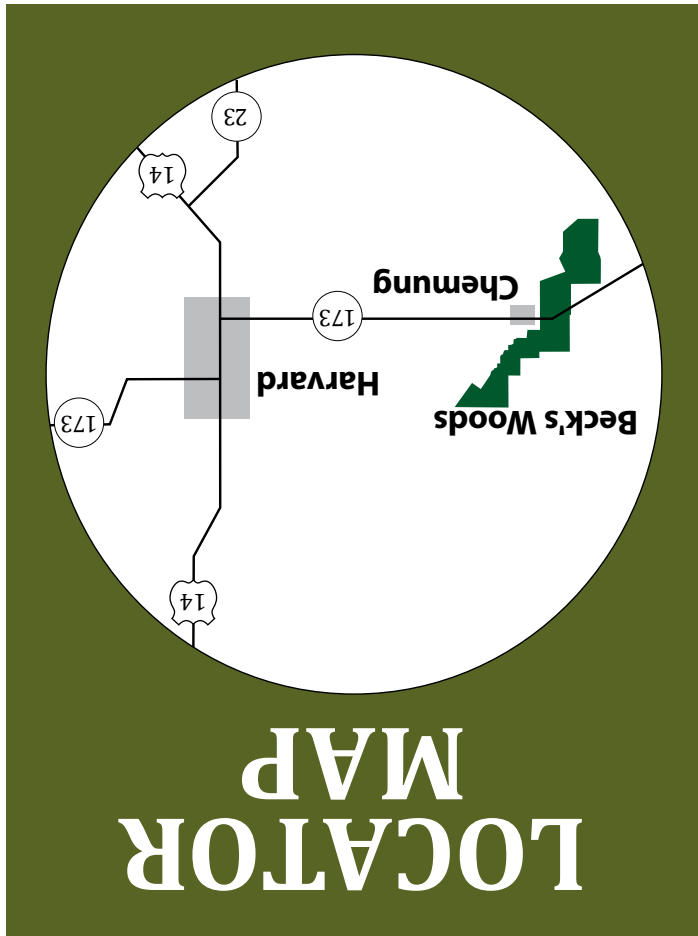
Printed with soy ink on recycled paper.

06/09 3000 (BRC)

BECK'S WOODS CONSERVATION AREA



McHenry County
CONSERVATION DISTRICT



LOCATOR MAP

- Site hours are sunrise to sunset or as otherwise posted. Use authorized parking areas only for all vehicles.
- Picnics authorized in designated areas. Groups of 16 or more must secure a permit in advance from the District office. A fee is required to reserve a shelter.
- Alcohol may not be consumed within 100 feet of a parking area. The sale of alcoholic beverages is prohibited.
- Pets must be leashed at all times.
- Camping allowed by advance permit only and is confined to those areas designated as such. Permits are available at the District office, fee required.
- Fires permitted in designated areas only.
- Bicycles allowed only upon the roadways, parking areas and designated bicycle trails.
- Swimming is prohibited.
- All regulations of the Illinois Department of Natural Resources shall apply for fishing unless otherwise posted.
- No person shall in any way remove, disturb, harm, or destroy plant or animal life within conservation areas. The introduction of any plant or animal into an area is prohibited. Feeding of wildlife is also prohibited.

RULES