



















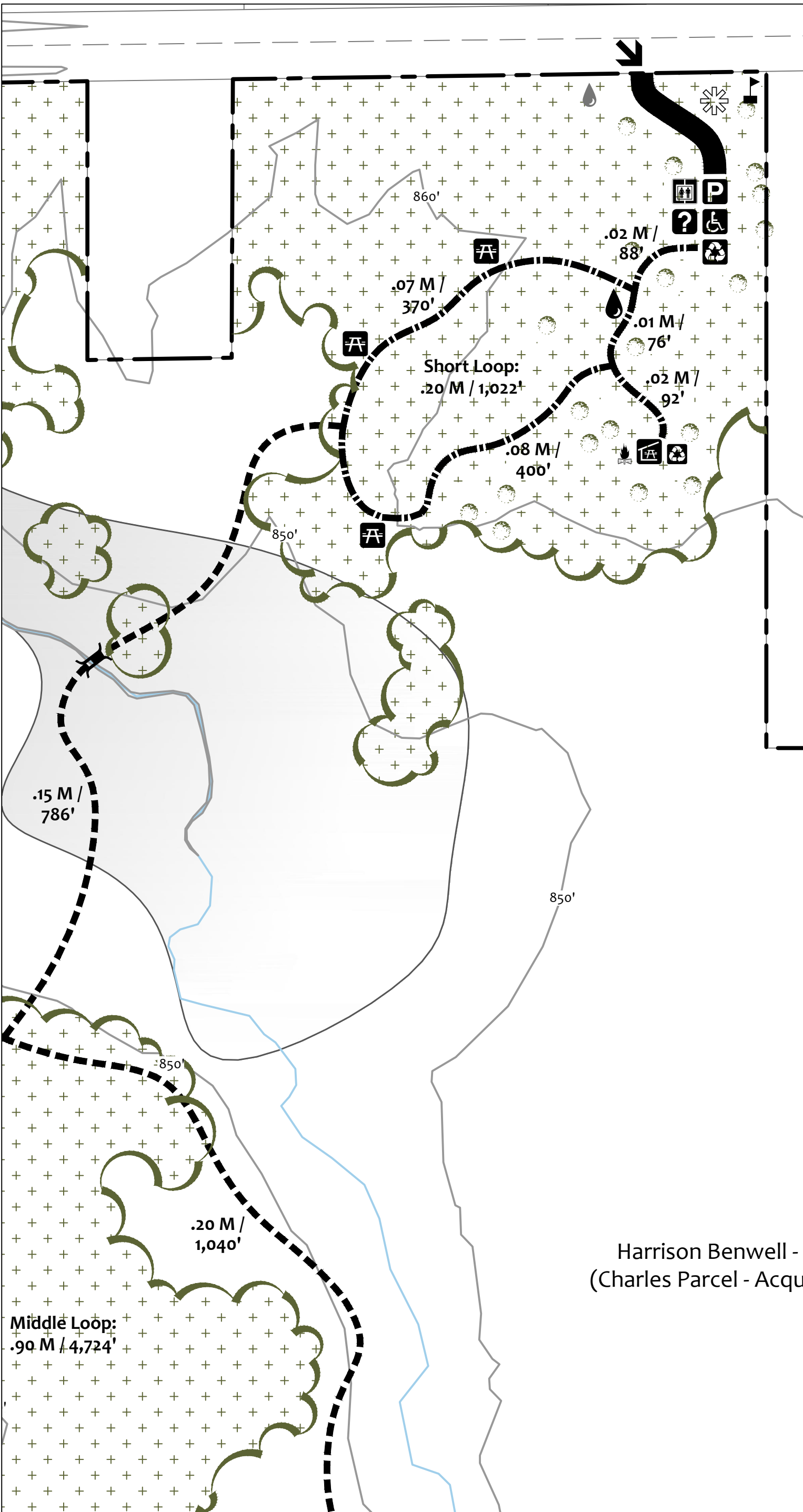


SITE IMPROVEMENT KEY:

-  Connection(s)
- Harrison School D-36 (Sidewalk)
-  Thatcher Meadows Subdivision (Future Controlled Access Point)
-  Drinking Fountain - ADA/Pet
-  Entrance Drive
-  Entrance Sign
-  Fire-Pit
-  Handicap Accessible
-  Individual Picnic Area - (3)
-  Kiosk - 4 Sided
-  Litter Recycle Station
-  Parking
-  Pedestrian Boardwalk/Bridge
-  Public Access
-  Restroom - Multi Use
-  Shelter - Standard
-  Trail - Hiking
- Approximately 1.58 Mile / 8,348 Linear Feet (Loops Are Measured From Parking and Follow Exterior Trails)
-  Handicap Accessible
-  USGS Monitor Well
-  Wetland - ADID/MCNAI
- Advanced Identification of McHenry Co.
- McHenry Co. Natural Areas Inventory
-  Woodland
- Restored Oak/Hickory Savanna



Harrison Benwell - 74.67 Acres
(Charles Parcel - Acquired July 1973)



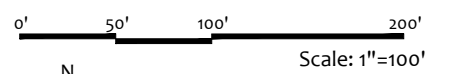
McHenry County
CONSERVATION DISTRICT

18410 U.S. Highway 14 Woodstock, IL 60098
815.338.6223 www.MCCDistrict.org

MASTER PLAN CLOSEUP, SHEET L-7

Harrison Benwell
CONSERVATION AREA

WONDER LAKE, ILLINOIS



Date: October 20, 2011 - Issued for Approval
Planning & Development: AEP/SJR